

**NOTICE!!**

**These documents have been scanned!**

**Do not place un-scanned documents beneath this notice!**

**Do not remove this notice from this file!**

GPO Jacket No. 560-102  
Print Order 61540  
Rise Business Services, LLC  
Job=AZ15 5/9/2019



Box Number= AZ15029



Claim Begin-End: AMC430391-AMC430392

1 Initial Receipt



AZ15029-9

AMC430302-AMC430580

AMC#

DATE CLOSED

REMARKS

AMC#	DATE CLOSED	REMARKS
430391		

**United States Department of the Interior**  
**Bureau of Land Management**  
 LANDS/RECREATION & PLANNING  
 ONE N CENTRAL AVE  
 PHOENIX, AZ 85004 -2203  
 Phone: 602-417-9200

Receipt

No: 3225443

<b>Transaction #:</b> 3319337	
<b>Date of Transaction:</b> 02/09/2015	
<b>CUSTOMER:</b>	
JOSEPH P WELLER 601 JIMMY PHILLIPS BLVD ANGLETON, TX 77515-7406 US	

ENTERED  
 FEB 20 2015  
 BY: RAM

LINE #	QTY	DESCRIPTION	REMARKS	UNIT PRICE	TOTAL
1	2.00	LOCATABLE MINERALS / MINING CLAIMS-NEW, UNADJUD, ONE OR MORE AUTH NOS / NEW MINING CLAIMS LOCATION FEE <b>CASES:</b> AMC430391/\$37.00, AMC430392/\$37.00		- n/a -	74.00
2	2.00	LOCATABLE MINERALS / MINING CLAIMS-NEW, UNADJUD, ONE OR MORE AUTH NOS / NEW MINING CLAIM PROCESSING FEE <b>CASES:</b> AMC430391/\$20.00, AMC430392/\$20.00		- n/a -	40.00
3	2.00	LOCATABLE MINERALS / MINING CLAIMS-NEW, UNADJUD, ONE OR MORE AUTH NOS / NEW MINING CLAIMS MAINTENANCE FEE <b>CASES:</b> AMC430391/\$155.00, AMC430392/\$155.00		- n/a -	310.00
<b>TOTAL:</b>					<b>\$424.00</b>

PAYMENT INFORMATION			
1	AMOUNT:	424.00	POSTMARKED: N/A
	TYPE:	CHECK	RECEIVED: 02/09/2015
	CHECK NO:	6010	
	NAME:	WELLER, HARRY L 6803 W WAGONER RD GLENDALE AZ 85308 US	

REMARKS

This receipt was generated by the automated BLM Collections and Billing System and is a paper representation of a portion of the official electronic record contained therein.

**NOTICE!!**

**These documents have been scanned!**

**Do not place un-scanned documents beneath this notice!**

**Do not remove this notice from this file!**

GPO Jacket No. 560-102  
Print Order 61540  
Rise Business Services, LLC  
Job=AZ15 5/9/2019



Box Number= AZ15029



Claim Begin-End: AMC430391-AMC430392

2 Correspondence



AZ15029-9

AMC430302-AMC430580

**NO  
DOCUMENTS  
FOUND**

NO DOCUMENTS FOUND  
NO DOCUMENTS FOUND

**NOTICE!!**

**These documents have been scanned!**

**Do not place un-scanned documents beneath this notice!**

**Do not remove this notice from this file!**

GPO Jacket No. 560-102  
Print Order 61540  
Rise Business Services, LLC  
Job=AZ15 5/9/2019



Box Number= AZ15029



Claim Begin-End: AMC430391-AMC430392

3 Transfers



AZ15029-9

AMC430302-AMC430580

**NO  
DOCUMENTS  
FOUND**

NO DOCUMENTS FOUND  
NO DOCUMENTS FOUND

**NOTICE!!**

**These documents have been scanned!**

**Do not place un-scanned documents beneath this notice!**

**Do not remove this notice from this file!**

GPO Jacket No. 560-102  
Print Order 61540  
Rise Business Services, LLC  
Job=AZ15 5/9/2019



Box Number= AZ15029



Claim Begin-End: AMC430391-AMC430392

4 Annual Filings



AZ15029-9

AMC430302-AMC430580



UNITED STATES  
DEPARTMENT OF THE INTERIOR  
BUREAU OF LAND MANAGEMENT

**MAINTENANCE FEE WAIVER CERTIFICATION**

9

DER

428897  
430391

FORM APPROVED  
OMB NO. 1004-0114  
Expires: January 31, 2020


SEE INSTRUCTIONS ON PAGE 2

1. This small miner waiver is filed for the assessment year beginning on September 1, 2020 and ending on September 1, 2021.
2. The undersigned and all related parties owned ten or fewer mining claims, mill, or tunnel sites located and maintained on Federal lands in the United States of America on September 1, 2020.
3. The undersigned have performed the assessment work required by law for each mining claim listed prior to filing this waiver and understand that by filing this form, the undersigned must file an affidavit of assessment work with the Bureau of Land Management (BLM) by the December 30th following the filing of this waiver.
4. The undersigned understand that if the assessment work obligation has not yet come due under 30 U.S.C. 28 (for those claims in their first assessment year only), a notice of intent to hold reciting this condition must be recorded by the December 30th following the filing of this waiver.
5. The undersigned understand that mill and tunnel sites may also be listed on this waiver and be waived from payment of the maintenance fee, and that a notice of intent to hold for these sites is required to be filed with the BLM by the December 30th following the filing of this waiver.
6. The undersigned understand and acknowledge that pursuant to 43 U.S.C. 1212 and 18 U.S.C. 1001, the filing or recording of a false, fictitious, or fraudulent document with the BLM may result in a fine of up to \$250,000, a prison term not to exceed five years, or both.
7. The mining claims, mill or tunnel sites for which this waiver from payment of the maintenance fees is requested are:

CLAIM OR SITE NAME	BLM RECORDATION SERIAL NUMBER
1. JPW1 ✓	AMC428897
2. JPW2	AMC428898
3. JPW3	AMC430391
4. JPW4	AMC430392
5.	
6.	
7.	
8.	
9.	
10.	

The owner(s) (claimants) of the above mining claims and sites are:

Joseph P. Weller  
 \_\_\_\_\_  
 (Owner's Name - Please Print)  
 601 Jimmy Phillips Blvd  
 \_\_\_\_\_  
 (Owner's Mailing Address)

  
 \_\_\_\_\_  
 (Owner's Signature)  
 Angleton TX 77515  
 \_\_\_\_\_  
 (City) (State) (Zip Code)

\_\_\_\_\_  
 (Owner's Name - Please Print)  
 \_\_\_\_\_  
 (Owner's Mailing Address)

\_\_\_\_\_  
 (Owner's Signature)  
 \_\_\_\_\_  
 (City) (State) (Zip Code)

\_\_\_\_\_  
 (Owner's Name - Please Print)  
 \_\_\_\_\_  
 (Owner's Mailing Address)

\_\_\_\_\_  
 (Owner's Signature)  
 \_\_\_\_\_  
 (City) (State) (Zip Code)

\_\_\_\_\_  
 (Owner's Name - Please Print)  
 \_\_\_\_\_  
 (Owner's Mailing Address)

\_\_\_\_\_  
 (Owner's Signature)  
 \_\_\_\_\_  
 (City) (State) (Zip Code)

RECEIVED  
 BLM AZ STATE OFFICE  
 PHOENIX, ARIZONA  
 2020 MAR 16 2:37

_____ (Owner's Name - Please Print)	_____ (Owner's Signature)		
_____ (Owner's Mailing Address)	_____ (City)	_____ (State)	_____ (Zip Code)
-----			
_____ (Owner's Name - Please Print)	_____ (Owner's Signature)		
_____ (Owner's Mailing Address)	_____ (City)	_____ (State)	_____ (Zip Code)
-----			
_____ (Owner's Name - Please Print)	_____ (Owner's Signature)		
_____ (Owner's Mailing Address)	_____ (City)	_____ (State)	_____ (Zip Code)
-----			
_____ (Owner's Name - Please Print)	_____ (Owner's Signature)		
_____ (Owner's Mailing Address)	_____ (City)	_____ (State)	_____ (Zip Code)
-----			
_____ (Owner's Name - Please Print)	_____ (Owner's Signature)		
_____ (Owner's Mailing Address)	_____ (City)	_____ (State)	_____ (Zip Code)

RECEIVED  
 BLM AZ STATE OFFICE  
 PHOENIX, ARIZONA  
 2020 MAR 19 P 2:37

18 U.S.C. 1001 and 43 U.S.C. 1212 make it a crime for any person knowingly and willfully to make to any department or agency of the United States any false, fictitious or fraudulent statements or representations as to any matter within its jurisdiction.

INSTRUCTIONS

1. This certification is made under the provisions of 43 U.S.C. § 1744 and 30 U.S.C. §28-28k and the regulations thereunder (43 CFR Part 3830).
2. The claimant(s) must fill in the dates in paragraph 1 for the beginning and ending of the assessment year for which this waiver is sought.
3. The claimant(s) must fill in the date in paragraph 2 for the beginning of the assessment year for which this waiver is sought.
4. All claim and site names and BLM serial numbers must be listed for the mining claims, mill sites, and tunnel sites for which the waiver is sought.
5. All owners of the mining claims, mill sites, and tunnel sites and their addresses must be given.
6. This waiver form must be signed by all the claimants or their designated agent, in original form. If an agent is designated, a notarized designation of agent, signed by all of the claimants with proper address given, must be submitted with this waiver.
7. This form must be filed no later than September 1st for the upcoming assessment year in the BLM State Office where the mining claims or sites are recorded, or the waiver cannot be granted by the BLM. (Example: To obtain a waiver for the assessment year 2012, which begins on September 1, 2011, you must qualify for and file for a waiver no later than September 1, 2011, in the proper BLM State Office.)
8. For all mining claims which require assessment work, you must record an affidavit of labor on or before the December 30th immediately following the filing of this waiver. For all other mining claims or sites waived, you must record a notice of intent to hold on or before the December 30th immediately following the filing of this waiver.
9. Mill and tunnel sites may also be listed on this waiver and be waived from payment of the maintenance fee. A notice of intent to hold for these sites is required to be filed by the December 30th following the filing of this waiver.

FOR OFFICIAL USE ONLY

## NOTICES

**The Privacy Act** and 43 CFR 2.223(d) require that you be furnished the following information in connection with the information requested by this form.

**AUTHORITY:** 30 U.S.C. 28f and 43 CFR part 3835 permit collection of the information requested by this form.

**PRINCIPAL PURPOSE:** The BLM will use the information you provide to verify that the owner(s) (claimants(s)) of a mining claim has/have complied with 30 U.S.C. 28f and 43 CFR part 3835 and is/are entitled to perform assessment work in lieu of paying the maintenance fee for the mining claims listed on this form.

**ROUTINE USES:** The BLM will only disclose this information in accordance with the provisions at 43 CFR 2.231(b) and (c).

**EFFECT OF NOT PROVIDING INFORMATION:** Disclosure of the requested information is required by 30 U.S.C. 28f and 43 CFR part 3835 for those claimants qualified to request the small miner waiver allowed. Failure to submit all the requested information or to complete this form will delay the BLM's processing of the form and may preclude the BLM's acceptance of the maintenance fee waiver request, which may result in forfeiture of the mining claim or site by the claimant.

**The Paperwork Reduction Act** requires us to inform you that:

The BLM collects this information to determine whether or not you are qualified for waiver of maintenance fees.

Submission of the requested information is necessary to obtain or retain a benefit.

You do not have to respond to this or any other Federal agency-sponsored information collection unless it displays a currently valid OMB control number.

**BURDEN HOURS STATEMENT:** Public reporting burden for this form is estimated to average 20 minutes per response, including the time for reviewing instructions, gathering and maintaining data, and completing and reviewing the form. You may submit comments regarding the burden estimate or any other aspect of this form to: U.S. Department of the Interior, Bureau of Land Management (1004-0114), Bureau Information Collection Clearance Officer (WO-630), Mail Stop 401 LS, 1849 C St., N.W., Washington, D.C. 20240.

RECEIVED  
BLM AZ STATE OFFICE  
2020 MAR 16 P 2:37  
PHOENIX, ARIZONA

UNITED STATES  
DEPARTMENT OF THE INTERIOR  
BUREAU OF LAND MANAGEMENT

92

428897  
430391

**MAINTENANCE FEE WAIVER CERTIFICATION**

FORM APPROVED  
OMB NO. 1004-0114  
Expires: January 31, 2020

SEE INSTRUCTIONS ON PAGE 2

1. This small miner waiver is filed for the assessment year beginning on September 1, 2019 and ending on September 1, 2020.
2. The undersigned and all related parties owned ten or fewer mining claims, mill, or tunnel sites located and maintained on Federal lands in the United States of America on September 1, 2019.
3. The undersigned have performed the assessment work required by law for each mining claim listed prior to filing this waiver and understand that by filing this form, the undersigned must file an affidavit of assessment work with the Bureau of Land Management (BLM) by the December 30th following the filing of this waiver.
4. The undersigned understand that if the assessment work obligation has not yet come due under 30 U.S.C. 28 (for those claims in their first assessment year only), a notice of intent to hold reciting this condition must be recorded by the December 30th following the filing of this waiver.
5. The undersigned understand that mill and tunnel sites may also be listed on this waiver and be waived from payment of the maintenance fee, and that a notice of intent to hold for these sites is required to be filed with the BLM by the December 30th following the filing of this waiver.
6. The undersigned understand and acknowledge that pursuant to 43 U.S.C. 1212 and 18 U.S.C. 1001, the filing or recording of a false, fictitious, or fraudulent document with the BLM may result in a fine of up to \$250,000, a prison term not to exceed five years, or both.
7. The mining claims, mill or tunnel sites for which this waiver from payment of the maintenance fees is requested are:

CLAIM OR SITE NAME	BLM RECORDATION SERIAL NUMBER
1. JPW1	AMC428897
2. JPW2	AMC428898
3. JPW3	AMC430391
4. JPW4	AMC430392
5.	
6.	
7.	
8.	
9.	
10.	

The owner(s) (claimants) of the above mining claims and sites are:

Joseph P. Weller

(Owner's Name - Please Print)

*Joseph P. Weller*  
(Owner's Signature)

601 Jimmy Phillips Blvd

(Owner's Mailing Address)

Angleton

(City)

TX

(State)

77515

(Zip Code)

(Owner's Name - Please Print)

(Owner's Signature)

(Owner's Mailing Address)

(City)

(State)

(Zip Code)

(Owner's Name - Please Print)

(Owner's Signature)

(Owner's Mailing Address)

(City)

(State)

(Zip Code)

(Owner's Name - Please Print)

(Owner's Signature)

(Owner's Mailing Address)

(City)

(State)

(Zip Code)

(Continued on page 2)

PHOENIX, ARIZONA

2019 JUL 26 A 11:20

RECEIVED STATE OFFICE

ENTERED  
SEP 16 2019

BY: *[Signature]*

NW *[Signature]*

(Owner's Name - Please Print)	(Owner's Signature)		
(Owner's Mailing Address)	(City)	(State)	(Zip Code)
(Owner's Name - Please Print)	(Owner's Signature)		
(Owner's Mailing Address)	(City)	(State)	(Zip Code)
(Owner's Name - Please Print)	(Owner's Signature)		
(Owner's Mailing Address)	(City)	(State)	(Zip Code)
(Owner's Name - Please Print)	(Owner's Signature)		
(Owner's Mailing Address)	(City)	(State)	(Zip Code)

18 U.S.C. 1001 and 43 U.S.C. 1212 make it a crime for any person knowingly and willfully to make to any department or agency of the United States any false, fictitious or fraudulent statements or representations as to any matter within its jurisdiction.

**INSTRUCTIONS**

1. This certification is made under the provisions of 43 U.S.C. § 1744 and 30 U.S.C. §28-28k and the regulations thereunder (43 CFR Part 3830).
2. The claimant(s) must fill in the dates in paragraph 1 for the beginning and ending of the assessment year for which this waiver is sought.
3. The claimant(s) must fill in the date in paragraph 2 for the beginning of the assessment year for which this waiver is sought.
4. All claim and site names and BLM serial numbers must be listed for the mining claims, mill sites, and tunnel sites for which the waiver is sought.
5. All owners of the mining claims, mill sites, and tunnel sites and their addresses must be given.
6. This waiver form must be signed by all the claimants or their designated agent, in original form. If an agent is designated, a notarized designation of agent, signed by all of the claimants with proper address given, must be submitted with this waiver.
7. This form must be filed no later than September 1st for the upcoming assessment year in the BLM State Office where the mining claims or sites are recorded, or the waiver cannot be granted by the BLM. (Example: To obtain a waiver for the assessment year 2012, which begins on September 1, 2011, you must qualify for and file for a waiver no later than September 1, 2011, in the proper BLM State Office.)
8. For all mining claims which require assessment work, you must record an affidavit of labor on or before the December 30th immediately following the filing of this waiver. For all other mining claims or sites waived, you must record a notice of intent to hold on or before the December 30th immediately following the filing of this waiver.
9. Mill and tunnel sites may also be listed on this waiver and be waived from payment of the maintenance fee. A notice of intent to hold for these sites is required to be filed by the December 30th following the filing of this waiver.

RECEIVED  
BLM STATE OFFICE  
NOV 27 2011  
PHOENIX, ARIZONA

49  
*JMC*

428897  
430391

**MAINTENANCE FEE WAIVER CERTIFICATION**

FORM APPROVED  
OMB NO. 1004-0114  
Expires: January 31, 2020

SEE INSTRUCTIONS ON PAGE 2

1. This small miner waiver is filed for the assessment year beginning on September 1, 2018 and ending on September 1, 2019.
2. The undersigned and all related parties owned ten or fewer mining claims, mill, or tunnel sites located and maintained on Federal lands in the United States of America on September 1, 2018.
3. The undersigned have performed the assessment work required by law for each mining claim listed prior to filing this waiver and understand that by filing this form, the undersigned must file an affidavit of assessment work with the Bureau of Land Management (BLM) by the December 30th following the filing of this waiver.
4. The undersigned understand that if the assessment work obligation has not yet come due under 30 U.S.C. 28 (for those claims in their first assessment year only), a notice of intent to hold reciting this condition must be recorded by the December 30th following the filing of this waiver.
5. The undersigned understand that mill and tunnel sites may also be listed on this waiver and be waived from payment of the maintenance fee, and that a notice of intent to hold for these sites is required to be filed with the BLM by the December 30th following the filing of this waiver.
6. The undersigned understand and acknowledge that pursuant to 43 U.S.C. 1212 and 18 U.S.C. 1001, the filing or recording of a false, fictitious, or fraudulent document with the BLM may result in a fine of up to \$250,000, a prison term not to exceed five years, or both.
7. The mining claims, mill or tunnel sites for which this waiver from payment of the maintenance fees is requested are:

CLAIM OR SITE NAME	BLM RECORDATION SERIAL NUMBER
1. JPW1 ✓	AMC428897
2. JPW2	AMC428898
3. JPW3	AMC430391
4. JPW4	AMC430392
5.	
6.	
7.	
8.	
9.	
10.	

The owner(s) (claimants) of the above mining claims and sites are:

Joseph P. Weller

(Owner's Name - Please Print)

601 Jimmy Phillips Blvd

(Owner's Mailing Address)

*Joseph P. Weller*

(Owner's Signature)

Angleton

(City)

TX

(State)

77515

(Zip Code)

(Owner's Name - Please Print)

(Owner's Mailing Address)

(Owner's Signature)

(City)

(State)

(Zip Code)

(Owner's Name - Please Print)

(Owner's Mailing Address)

(Owner's Signature)

(City)

(State)

(Zip Code)

(Owner's Name - Please Print)

(Owner's Mailing Address)

(Owner's Signature)

(City)

(State)

(Zip Code)

(Continued on page 2)

483  
ENTERED  
SEP 07 2018  
BY: *[Signature]*

RECEIVED  
PHOENIX, ARIZONA  
2018 MAY 14 A 11:53  
OFFICE

*NWJ*

428897

430391

341957

When Recorded Return Document to:

Joseph P. Weller  
601 Jimmy Phillips Blvd.  
Angleton, Texas 77515

Check here if this is a change of address.

Telephone: \_\_\_\_\_

E-mail address: \_\_\_\_\_

**AFFIDAVIT OF PERFORMANCE OF ANNUAL WORK**

1. State of Arizona, County of Maricopa ss:

2. I (Name) Joseph P. Weller

3. Reside at (Address) 601 Jimmy Phillips Blvd.

City Angleton County Brazoria

State TX Zip 77515 being duly sworn, depose and say that I am a citizen of the United States, more than eighteen years of age, and that all of the facts set forth in this affidavit, subject to the provisions and penalties of 18 U.S.C. 1001 pertaining to the filing of false, fictitious, or fraudulent statements with the United States, are true and correct according to the best of my knowledge, information and belief.

4. Owner's name and address (If not shown in Items 1-3 above).  
same as above

5. That I am personally acquainted with the mining claim(s). The work and improvements were made by and at the expense of the owner(s) of said claim(s). Said contiguous group of claims, listed on this document, are situated in the

Goldfield (optional) Mining District; Maricopa County, Arizona.

Line No.	AMC NUMBER	CLAIM/SITE NAME	COUNTY RECORDER DATA (If available)	TWP	RNG	SEC
1	428897	JPW1	2014-0523545	2N	9E	30
2	428898	JPW2	2014-0523546	2N	9E	30
3	430391	JPW3	2015-0082897	2N	9E	30
4	430392	JPW4	2015-0082898	2N	9E	30 & 19
5						
6						

RECEIVED  
OFFICE OF THE  
2018 MAY 14 A 11:53  
PHOENIX, ARIZONA

BLM  
Date  
Stamp

Form: MCF108  
Revised July 2014  
Page 1 of 2

MAY 15 2018

# 4162255

RAM

BLM  
Date  
Stamp

PHOENIX, ARIZONA  
2018 MAY 14 A 11:53  
NOTARY PUBLIC

7						
8						
9						
10						

6. That between the dates starting at 12 o'clock noon on September 1, 20 17 and ending at 12 o'clock noon on September 1, 20 18 at least \$ 800.00 dollars worth of work and improvements were done and performed upon said claim(s) or upon one or more of a contiguous group of claims for the benefit of all, wholly or partly outside of a contiguous group of claims for the benefit of all, not including the location work.

7. That the following persons were employed to perform the work and improvements described herein: \_\_\_\_\_  
**Joseph P. Weller and Brett Weller**

8. That the work and improvements performed were: \_\_\_\_\_  
**Drilling and general mining and access road maintenance**

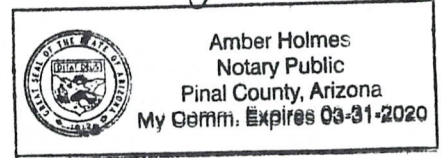
9. Dated: 5-11-18 Signature: *Joseph P. Weller*

SUBSCRIBED AND SWORN TO before me, a Notary Public, this 11<sup>th</sup> day of May 20 18

By: Joseph P. Weller

Notary Public *Amber Holmes*

My Commission Expires 03-31-2020



**Bureau of Land Management**  
**Arizona State Office**  
[www.blm.gov/az](http://www.blm.gov/az)

No. of Claims: \_\_\_\_\_ x \$10 = \_\_\_\_\_  
 Check No.: \_\_\_\_\_ Init. \_\_\_\_\_  
 Receipt No.: \_\_\_\_\_  
**For BLM Use Only**



341957

When Recorded Return Document to:

Harry Weller  
6803 West Wagoner Road  
Glendale, AZ 85308

Check here is this is a change of address.

Telephone: (602) 942-0319

E-mail address: \_\_\_\_\_

**AFFIDAVIT OF PERFORMANCE OF ANNUAL WORK**

1. State of Arizona, County of Maricopa ss:

2. I (Name) Harry Weller

3. Reside at (Address) 6803 West Wagoner Road

City Glendale County Maricopa


State AZ Zip 85308 being duly sworn, depose and say that I am a citizen of the United States, more than eighteen years of age, and that all of the facts set forth in this affidavit, subject to the provisions and penalties of 18 U.S.C. 1001 pertaining to the filing of false, fictitious, or fraudulent statements with the United States, are true and correct according to the best of my knowledge, information and belief.

4. Owner's name and address (If not shown in Items 1-3 above).  
same as above

5. That I am personally acquainted with the mining claim(s). The work and improvements were made by and at the expense of the owner(s) of said claim(s). Said contiguous group of claims, listed on this document, are situated in the

Goldfield (optional) Mining District; Maricopa County, Arizona.

Line No.	AMC NUMBER	CLAIM/SITE NAME	COUNTY RECORDER DATA (If available)	TWP	RNG	SEC
1	341957	Goldeagle's Deersite No.1	96-0830620	2N	9E	30
2	341958	Goldeagle's Deersite No.2	96-0830621	2N	9E	30
3						
4						
5						
6						



#4168255

**AFFIDAVIT OF PERFORMANCE OF ANNUAL WORK – page 2**

BLM  
Date  
Stamp

RECEIVED  
STATE OFFICE  
2018 MAY 14 A 11:53  
PHOENIX, ARIZONA

7						
8						
9						
10						

6. That between the dates starting at 12 o'clock noon on September 1, 20 17 and ending at 12 o'clock noon on September 1, 20 18 at least \$ 400.00 dollars worth of work and improvements were done and performed upon said claim(s) or upon one or more of a contiguous group of claims for the benefit of all, wholly or partly outside of a contiguous group of claims for the benefit of all, not including the location work.

7. That the following persons were employed to perform the work and improvements described herein: \_\_\_\_\_  
**Harry Weller, Joe Weller and Brett Weller**

8. That the work and improvements performed were: Drilling and General Mining  
Access road maintenance

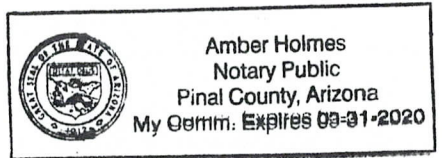
9. Dated: 5-11-18 Signature: Harry Weller

**SUBSCRIBED AND SWORN TO** before me, a Notary Public, this 11<sup>th</sup> day of May 20 18

By: Harry Weller

Notary Public Amber Holmes

My Commission Expires 03-31-2020



**Bureau of Land Management**  
**Arizona State Office**  
[www.blm.gov/az](http://www.blm.gov/az)

No. of Claims: \_\_\_\_\_ x \$10 = \_\_\_\_\_  
 Check No.: \_\_\_\_\_ Init. \_\_\_\_\_  
 Receipt No.: \_\_\_\_\_  
**For BLM Use Only**

**United States Department of the Interior**  
**Bureau of Land Management**  
 DIV OF LANDS, MINRLS & ENERGY  
 ONE N CENTRAL AVE  
 PHOENIX, AZ 85004 -4427  
 Phone: 602-417-9200

Receipt

No: 4162255

<b>Transaction #:</b> 4276536	
<b>Date of Transaction:</b> 05/14/2018	
CUSTOMER:	
HARRY WELLER 6803 W WAGONER RD GLENDALE, AZ 85308-8098 US	

LINE #	QTY	DESCRIPTION	REMARKS	UNIT PRICE	TOTAL
1	1.00	LOCATABLE MINERALS / MINING CLAIMS- NOT NEW-UNADJUD, ONE AUTH NO. ONLY / MINING CLAIM MONEY RECEIVED CASES: AMC428897/\$60.00	<i>pdL 2018 (6) WAV</i>	- n/a -	60.00
<b>TOTAL:</b>					<b>\$60.00</b>

PAYMENT INFORMATION			
1	AMOUNT:	60.00	POSTMARKED: N/A
	TYPE:	CASH	RECEIVED: 05/14/2018
	NAME:	WELLER, HARRY 6803 W WAGONER RD GLENDALE AZ 85308-8098 US	

REMARKS

This receipt was generated by the automated BLM Collections and Billing System and is a paper representation of a portion of the official electronic record contained therein.

UNITED STATES  
DEPARTMENT OF THE INTERIOR  
BUREAU OF LAND MANAGEMENT

**MAINTENANCE FEE WAIVER CERTIFICATION**

28

428897  
430391

FORM APPROVED  
OMB NO. 1004-0114  
Expires: January 31, 2020

SEE INSTRUCTIONS ON PAGE 2

1. This small miner waiver is filed for the assessment year beginning on September 1, 2017 and ending on September 1, 2018.
2. The undersigned and all related parties owned ten or fewer mining claims, mill, or tunnel sites located and maintained on Federal lands in the United States of America on September 1, 2017.
3. The undersigned have performed the assessment work required by law for each mining claim listed prior to filing this waiver and understand that by filing this form, the undersigned must file an affidavit of assessment work with the Bureau of Land Management (BLM) by the December 30th following the filing of this waiver.
4. The undersigned understand that if the assessment work obligation has not yet come due under 30 U.S.C. 28 (for those claims in their first assessment year only), a notice of intent to hold reciting this condition must be recorded by the December 30th following the filing of this waiver.
5. The undersigned understand that mill and tunnel sites may also be listed on this waiver and be waived from payment of the maintenance fee, and that a notice of intent to hold for these sites is required to be filed with the BLM by the December 30th following the filing of this waiver.
6. The undersigned understand and acknowledge that pursuant to 43 U.S.C. 1212 and 18 U.S.C. 1001, the filing or recording of a false, fictitious, or fraudulent document with the BLM may result in a fine of up to \$250,000, a prison term not to exceed five years, or both.
7. The mining claims, mill or tunnel sites for which this waiver from payment of the maintenance fees is requested are:

CLAIM OR SITE NAME	BLM RECORDATION SERIAL NUMBER
1. JPW1	AMC428897
2. JPW2	AMC428898
3. JPW3	AMC430391
4. JPW4	AMC430392
5.	
6.	
7.	
8.	
9.	
10.	

The owner(s) (claimants) of the above mining claims and sites are:

no check  
for

Joseph P. Weller

(Owner's Name - Please Print)

(Owner's Signature)

601 Jimmy Phillips Blvd

(Owner's Mailing Address)

Angleton

(City)

TX

(State)

77515

(Zip Code)

(Owner's Name - Please Print)

ENTERED SEP 01 2017  
PB

(Owner's Signature)

(Owner's Mailing Address)

(City)

(State)

(Zip Code)

(Owner's Name - Please Print)

PHOENIX, ARIZONA

(Owner's Signature)

(Owner's Mailing Address)

2017 MAY 12 A 11:03

(City)

(State)

(Zip Code)

(Owner's Name - Please Print)

RECEIVED  
BLM AZ STATE OFFICE

(Owner's Signature)

(Owner's Mailing Address)

(City)

(State)

(Zip Code)

(Owner's Name - Please Print)	(Owner's Signature)		
(Owner's Mailing Address)	(City)	(State)	(Zip Code)
(Owner's Name - Please Print)	(Owner's Signature)		
(Owner's Mailing Address)	(City)	(State)	(Zip Code)
(Owner's Name - Please Print)	(Owner's Signature)		
(Owner's Mailing Address)	(City)	(State)	(Zip Code)
(Owner's Name - Please Print)	(Owner's Signature)		
(Owner's Mailing Address)	(City)	(State)	(Zip Code)

18 U.S.C. 1001 and 43 U.S.C. 1212 make it a crime for any person knowingly and willfully to make to any department or agency of the United States any false, fictitious or fraudulent statements or representations as to any matter within its jurisdiction.

**INSTRUCTIONS**

1. This certification is made under the provisions of 43 U.S.C. § 1744 and 30 U.S.C. §28-28k and the regulations thereunder (43 CFR Part 3830).
2. The claimant(s) must fill in the dates in paragraph 1 for the beginning and ending of the assessment year for which this waiver is sought.
3. The claimant(s) must fill in the date in paragraph 2 for the beginning of the assessment year for which this waiver is sought.
4. All claim and site names and BLM serial numbers must be listed for the mining claims, mill sites, and tunnel sites for which the waiver is sought.
5. All owners of the mining claims, mill sites, and tunnel sites and their addresses must be given.
6. This waiver form must be signed by all the claimants or their designated agent, in original form. If an agent is designated, a notarized designation of agent, signed by all of the claimants with proper address given, must be submitted with this waiver.
7. This form must be filed no later than September 1st for the upcoming assessment year in the BLM State Office where the mining claims or sites are recorded, or the waiver cannot be granted by the BLM. (Example: To obtain a waiver for the assessment year 2012, which begins on September 1, 2011, you must qualify for and file for a waiver no later than September 1, 2011, in the proper BLM State Office.)
8. For all mining claims which require assessment work, you must record an affidavit of labor on or before the December 30th immediately following the filing of this waiver. For all other mining claims or sites waived, you must record a notice of intent to hold on or before the December 30th immediately following the filing of this waiver.
9. Mill and tunnel sites may also be listed on this waiver and be waived from payment of the maintenance fee. A notice of intent to hold for these sites is required to be filed by the December 30th following the filing of this waiver.

PHOENIX, ARIZONA

RECEIVED  
BLM AZ STATE OFFICE  
MAY 12 2011 11:03 AM  
FOR OFFICIAL USE ONLY

When Recorded Return Document to:

428897

430391

Joseph P. Weller  
601 Jimmy Phillips Blvd.  
Angleton, Texas 77515

Check here is this is a change of address.

Telephone: \_\_\_\_\_

E-mail address: \_\_\_\_\_

**AFFIDAVIT OF PERFORMANCE OF ANNUAL WORK**

1. State of Arizona, County of Maricopa ss:

2. I (Name) Joseph P. Weller

3. Reside at (Address) 601 Jimmy Phillips Blvd.

City Angleton County Brazoria

State TX Zip 77515 being duly sworn, depose and say that I am a citizen of the United States, more than eighteen years of age, and that all of the facts set forth in this affidavit, subject to the provisions and penalties of 18 U.S.C. 1001 pertaining to the filing of false, fictitious, or fraudulent statements with the United States, are true and correct according to the best of my knowledge, information and belief.

4. Owner's name and address (If not shown in Items 1-3 above).  
same as above

5. That I am personally acquainted with the mining claim(s). The work and improvements were made by and at the expense of the owner(s) of said claim(s). Said contiguous group of claims, listed on this document, are situated in the Goldfield (optional) Mining District; Maricopa County, Arizona.

RECEIVED  
BLM AZ STATE OFFICE  
2011 MAY 12 A 11:04  
PHOENIX, ARIZONA  
BLM  
Date  
Stamp

Line No.	AMC NUMBER	CLAIM/SITE NAME	COUNTY RECORDER DATA (If available)	TWP	RNG	SEC
1	428897	JPW1	2014-0523545	2N	9E	30
2	428898	JPW2	2014-0523546	2N	9E	30
3	430391	JPW3	2015-0082897	2N	9E	30
4	430392	JPW4	2015-0082898	2N	9E	30 & 19
5						
6						

ENTERED  
MAY 16 2017  
BY: RAM

Form: MCF108  
Revised July 2014  
Page 1 of 2

RECEIVED  
 BLM AZ STATE OFFICE  
 PHOENIX, ARIZONA  
 2017 MAY 12 A 11: 04  
 BLM  
 Date  
 Stamp

7						
8						
9						
10						

6. That between the dates starting at 12 o'clock noon on September 1, 20 16 and ending at 12 o'clock noon on September 1, 20 17 at least \$ 600.00 dollars worth of work and improvements were done and performed upon said claim(s) or upon one or more of a contiguous group of claims for the benefit of all, wholly or partly outside of a contiguous group of claims for the benefit of all, not including the location work.

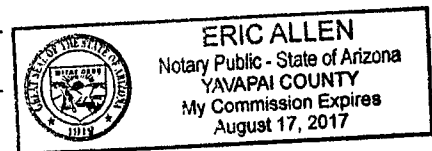
7. That the following persons were employed to perform the work and improvements described herein: \_\_\_\_\_  
**Joseph P. Weller and Harry Weller and Ralph Lewis**

8. That the work and improvements performed were: Drilling and general mining  
and access road maintenance

9. Dated: 5/5/17 Signature: [Signature]

SUBSCRIBED AND SWORN TO before me, a Notary Public, this 5 day of MAY 20 17

By: JOSEPH P WELLEN  
 Notary Public [Signature]  
 My Commission Expires 09/17/2017



Bureau of Land Management  
 Arizona State Office  
[www.blm.gov/az](http://www.blm.gov/az)

No. of Claims: 4 x \$10 = 40  
 Check No.: 6755 Init. [Signature]  
 Receipt No.: 3835190  
**For BLM Use Only**

**United States Department of the Interior**  
**Bureau of Land Management**  
 DIV OF LANDS, MINRLS & ENERGY  
 ONE N CENTRAL AVE  
 PHOENIX, AZ 85004 -4427  
 Phone: 602-417-9200

Receipt

No: 3835190

<b>Transaction #:</b> 3943520	
<b>Date of Transaction:</b> 05/12/2017	
CUSTOMER:	
JOSEPH P WELLER 601 JIMMY PHILLIPS BLVD ANGLETON, TX 77515-7406 US	

LINE #	QTY	DESCRIPTION	REMARKS	UNIT PRICE	TOTAL
1	1.00	LOCATABLE MINERALS / MINING CLAIMS- NOT NEW-UNADJUD, ONE AUTH NO. ONLY / MINING CLAIM MONEY RECEIVED <b>CASES: AMC428897/\$40.00</b>	2018 WAIV & 2017 POL (4)	- n/a -	40.00
<b>TOTAL:</b>					<b>\$40.00</b>

PAYMENT INFORMATION					
1	AMOUNT:	40.00	POSTMARKED:	N/A	
	TYPE:	CHECK	RECEIVED:	05/12/2017	
	CHECK NO:	6755			
	NAME:	WELLER, HARRY L 6803 W WAGONER RD GLENDALE AZ 85308 US			

REMARKS

This receipt was generated by the automated BLM Collections and Billing System and is a paper representation of a portion of the official electronic record contained therein.



UNITED STATES  
DEPARTMENT OF THE INTERIOR  
BUREAU OF LAND MANAGEMENT

11

428897  
430391

MAINTENANCE FEE WAIVER CERTIFICATION

FORM APPROVED  
OMB NO. 1004-0114  
Expires: October 31, 2016

*JMW*

SEE INSTRUCTIONS ON PAGE 2

- This small miner waiver is filed for the assessment year beginning on September 1, 2016 and ending on September 1, 2017.
- The undersigned and all related parties owned ten or fewer mining claims, mill, or tunnel sites located and maintained on Federal lands in the United States of America on September 1, 2016.
- The undersigned have performed the assessment work required by law for each mining claim listed prior to filing this waiver and understand that by filing this form, the undersigned must file an affidavit of assessment work with the Bureau of Land Management (BLM) by the December 30th following the filing of this waiver.
- The undersigned understand that if the assessment work obligation has not yet come due under 30 U.S.C. 28 (for those claims in their first assessment year only), a notice of intent to hold reciting this condition must be recorded by the December 30th following the filing of this waiver.
- The undersigned understand that mill and tunnel sites may also be listed on this waiver and be waived from payment of the maintenance fee, and that a notice of intent to hold for these sites is required to be filed with the BLM by the December 30th following the filing of this waiver.
- The undersigned understand and acknowledge that pursuant to 43 U.S.C. 1212 and 18 U.S.C. 1001, the filing or recording of a false, fictitious, or fraudulent document with the BLM may result in a fine of up to \$250,000, a prison term not to exceed five years, or both.
- The mining claims, mill or tunnel sites for which this waiver from payment of the maintenance fees is requested are:

CLAIM OR SITE NAME	BLM RECORDATION SERIAL NUMBER
1. JPW1	AMC428897
2. JPW2	AMC428898
3. JPW3	AMC430391
4. JPW4	AMC430392
5.	
6.	
7.	
8.	
9.	
10.	

The owner(s) (claimants) of the above mining claims and sites are:

Joseph P. Weller  
 \_\_\_\_\_  
 (Owner's Name - Please Print)  
 601 Jimmy Phillips Blvd  
 \_\_\_\_\_  
 (Owner's Mailing Address)

*Joseph P. Weller*  
 \_\_\_\_\_  
 (Owner's Signature)  
 Angleton TX 77515  
 \_\_\_\_\_  
 (City) (State) (Zip Code)

\_\_\_\_\_  
 (Owner's Name - Please Print)  
 \_\_\_\_\_  
 (Owner's Mailing Address)

\_\_\_\_\_  
 (Owner's Signature)  
 \_\_\_\_\_  
 (City) (State) (Zip Code)

\_\_\_\_\_  
 (Owner's Name - Please Print)  
 \_\_\_\_\_  
 (Owner's Mailing Address)

\_\_\_\_\_  
 (Owner's Signature)  
 \_\_\_\_\_  
 (City) (State) (Zip Code)

\_\_\_\_\_  
 (Owner's Name - Please Print)  
 \_\_\_\_\_  
 (Owner's Mailing Address)

\_\_\_\_\_  
 (Owner's Signature)  
 \_\_\_\_\_  
 (City) (State) (Zip Code)

(Continued on page 2)

ENTERED  
 AUG 10 2016  
 483

NW ✓  
 10 Aug 16  
*JMW*

428897

430391

When Recorded Return Document to:

Joseph P. Weller  
601 Jimmy Phillips Blvd.  
Angleton, Texas 77515

Check here is this is a change of address.

Telephone: \_\_\_\_\_

E-mail address: \_\_\_\_\_

**AFFIDAVIT OF PERFORMANCE OF ANNUAL WORK**

1. State of Arizona, County of Maricopa ss:

2. I (Name) Joseph P. Weller

3. Reside at (Address) 601 Jimmy Phillips Blvd.

City Angleton County Brazoria

BLM  
Date  
Stamp  
JUN 14 A 11:51

State TX Zip 77515 being duly sworn, depose and say that I am a citizen of the United States, more than eighteen years of age, and that all of the facts set forth in this affidavit, subject to the provisions and penalties of 18 U.S.C. 1001 pertaining to the filing of false, fictitious, or fraudulent statements with the United States, are true and correct according to the best of my knowledge, information and belief.

4. Owner's name and address (If not shown in Items 1-3 above).  
same as above

5. That I am personally acquainted with the mining claim(s). The work and improvements were made by and at the expense of the owner(s) of said claim(s). Said contiguous group of claims, listed on this document, are situated in th

Goldfield (optional) Mining District; Maricopa County, Arizona.

Line No.	AMC NUMBER	CLAIM/SITE NAME	COUNTY RECORDER DATA (If available)	TWP	RNG	SEC
1	428897	JPW1	2014-0523545	2N	9E	30
2	428898	JPW2	2014-0523546	2N	9E	30
3	430391	JPW3	2015-0082897	2N	9E	30
4	430392	JPW4	2015-0082898	2N	9E	30 & 19
5						
6						

BLM  
Date  
Stamp

MAR 14 AM 5:11

7						
8						
9						
10						

6. That between the dates starting at 12 o'clock noon on September 1, 2015 and ending at 12 o'clock noon on September 1, 2016 at least \$ 600.00 dollars worth of work and improvements were done and performed upon said claim(s) or upon one or more of a contiguous group of claims for the benefit of all, wholly or partly outside of a contiguous group of claims for the benefit of all, not including the location work.

7. That the following persons were employed to perform the work and improvements described herein: \_\_\_\_\_  
**Joseph P. Weller and Tom Weller**

8. That the work and improvements performed were: Drilling and Sampling and Road Work


9. Dated: 3-7-16 Signature: Joseph P. Weller

SUBSCRIBED AND SWORN TO before me, a Notary Public, this 7<sup>th</sup> day of March 2016

By: Joseph P. Weller

Notary Public Denise Guest

My Commission Expires 1/9/19



Bureau of Land Management  
Arizona State Office  
[www.blm.gov/az](http://www.blm.gov/az)

No. of Claims: 4 x \$10 = 40  
Check No.: CC Init. JME  
Receipt No.: 0515284  
For BLM Use Only

**United States Department of the Interior**  
**Bureau of Land Management**  
 LANDS/RECREATION & PLANNING  
 ONE N CENTRAL AVE  
 PHOENIX, AZ 85004 -2203  
 Phone: 602-417-9200

Receipt

No: 3515284

<b>Transaction #:</b> 3616890	
<b>Date of Transaction:</b> 03/14/2016	
CUSTOMER:	
JOSEPH P WELLER 601 JIMMY PHILLIPS BLVD ANGLETON, TX 77515-7406 US	

LINE #	QTY	DESCRIPTION	REMARKS	UNIT PRICE	TOTAL
1	1.00	LOCATABLE MINERALS / MINING CLAIMS- NOT NEW-UNADJUD, ONE AUTH NO. ONLY / MINING CLAIM MONEY RECEIVED CASES: AMC428897/\$40.00	POL 2016/4 WAV	- n/a -	40.00
<b>TOTAL:</b>					<b>\$40.00</b>

PAYMENT INFORMATION			
NOTE: Items will appear on credit card statement as "Bureau of Land Mgmt CO".			
1	AMOUNT:	40.00	POSTMARKED: N/A
	TYPE:	CREDIT CARD	RECEIVED: 03/14/2016
	NAME:	WELLER, JOSEPH P 601 JIMMY PHILLIPS BLVD ANGLETON TX 77515-7406 US	
	CARD NO:	XXXXXXXXXXXX1450	AUTH CODE: 06482C
	NAME ON CARD:	HARRY WELLER	
	EXPIRES:	08/2018	
	SIGNATURE:		

REMARKS

This receipt was generated by the automated BLM Collections and Billing System and is a paper representation of a portion of the official electronic record contained therein.

UNITED STATES  
DEPARTMENT OF THE INTERIOR  
BUREAU OF LAND MANAGEMENT  
**MAINTENANCE FEE WAIVER CERTIFICATION**

**1339**

*JPW*

428891  
430391  
FORM APPROVED  
OMB NO. 1004-0114  
Expires: October 31, 2016  
AMC341957

SEE INSTRUCTIONS ON PAGE 2

- This small miner waiver is filed for the assessment year beginning on September 1, 2015 and ending on September 1, 2016.
- The undersigned and all related parties owned ten or fewer mining claims, mill, or tunnel sites located and maintained on Federal lands in the United States of America on September 1, 2015.
- The undersigned have performed the assessment work required by law for each mining claim listed prior to filing this waiver and understand that by filing this form, the undersigned must file an affidavit of assessment work with the Bureau of Land Management (BLM) by the December 30th following the filing of this waiver.
- The undersigned understand that if the assessment work obligation has not yet come due under 30 U.S.C. 28 (for those claims in their first assessment year only), a notice of intent to hold reciting this condition must be recorded by the December 30th following the filing of this waiver.
- The undersigned understand that mill and tunnel sites may also be listed on this waiver and be waived from payment of the maintenance fee, and that a notice of intent to hold for these sites is required to be filed with the BLM by the December 30th following the filing of this waiver.
- The undersigned understand and acknowledge that pursuant to 43 U.S.C. 1212 and 18 U.S.C. 1001, the filing or recording of a false, fictitious, or fraudulent document with the BLM may result in a fine of up to \$250,000, a prison term not to exceed five years, or both.
- The mining claims, mill or tunnel sites for which this waiver from payment of the maintenance fees is requested are:

CLAIM OR SITE NAME	BLM RECORDATION SERIAL NUMBER
1. JPW1	AMC428897
2. JPW2	AMC428898
3. JPW3	AMC430391
4. JPW4	AMC430392
5.	
6.	
7.	
8.	
9.	
10.	

The owner(s) (claimants) of the above mining claims and sites are:

Joseph P. Weller

(Owner's Name - Please Print)

601 Jimmy Phillips Blvd

(Owner's Mailing Address)

*Joseph P. Weller*

(Owner's Signature)

Angleton

(City)

TX

(State)

77515

(Zip Code)

(Owner's Name - Please Print)

(Owner's Mailing Address)

(Owner's Name - Please Print)

(Owner's Mailing Address)

(Owner's Name - Please Print)

(Owner's Mailing Address)

(Owner's Signature)

(City)

(State)

(Zip Code)

(Owner's Signature)

(City)

(State)

(Zip Code)

(Owner's Signature)

(City)

(State)

(Zip Code)

ENTERED SEP 08 2015  
NW CHECK  
9/15

RECEIVED  
BLM AZ STATE OFFICE  
2015 AUG 19  
A 10:52  
PHOENIX, ARIZONA

428897  
430391

When Recorded Return Document to:

Joseph P. Weller  
601 Jimmy Phillips Blvd.  
Angleton, Texas 77515

Check here is this is a change of address.

Telephone: \_\_\_\_\_

E-mail address: \_\_\_\_\_

**AFFIDAVIT OF PERFORMANCE OF ANNUAL WORK**

1. State of Arizona, County of Maricopa ss:  
2. I (Name) Joseph P. Weller  
3. Reside at (Address) 601 Jimmy Phillips Blvd.  
  
City Angleton County Brazoria

RECEIVED  
BLM AZ STATE OFFICE  
2015 AUG 19 A 10:52  
PHOENIX, ARIZONA  
BLM  
Date  
Stamp

State TX Zip 77515 being duly sworn, depose and say that I am a citizen of the United States, more than eighteen years of age, and that all of the facts set forth in this affidavit, subject to the provisions and penalties of 18 U.S.C. 1001 pertaining to the filing of false, fictitious, or fraudulent statements with the United States, are true and correct according to the best of my knowledge, information and belief.

4. Owner's name and address (If not shown in Items 1-3 above).  
same as above

5. That I am personally acquainted with the mining claim(s). The work and improvements were made by and at the expense of the owner(s) of said claim(s). Said contiguous group of claims, listed on this document, are situated in the Goldfield (optional) Mining District; Maricopa County, Arizona.

Line No.	AMC NUMBER	CLAIM/SITE NAME	COUNTY RECORDER DATA (If available)	TWP	RNG	SEC
1	428897	JPW1	2014-0523545	2N	9E	30
2	428898	JPW2	2014-0523546	2N	9E	30
3	430391	JPW3	2015-0082897	2N	9E	30
4	430392	JPW4	2015-0082898	2N	9E	30 & 19
5						
6						

*[Handwritten signature]*

RECEIVED  
 DLM AZ STATE OFFICE  
 2015 AUG 19 A 10:52  
 PHOENIX, ARIZONA  
 BLM  
 Date  
 Stamp

7						
8						
9						
10						

6. That between the dates starting at 12 o'clock noon on September 1, 20 14 and ending at 12 o'clock noon on September 1, 20 15 at least \$ 600.00 dollars worth of work and improvements were done and performed upon said claim(s) or upon one or more of a contiguous group of claims for the benefit of all, wholly or partly outside of a contiguous group of claims for the benefit of all, not including the location work.

7. That the following persons were employed to perform the work and improvements described herein: \_\_\_\_\_  
**Joseph P. Weller**

8. That the work and improvements performed were: Drilling and Sampling


9. Dated: 3-17-15 Signature: [Signature]

SUBSCRIBED AND SWORN TO before me, a Notary Public, this 17<sup>th</sup> day of March 20 15

By: Valerie Amanda Wise 12392894-4

Notary Public Valerie Amanda Wise

My Commission Expires July 11, 2017



No. of Claims: 4 x \$10 = 40  
 Check No.: 6274 Init. [Initials]  
 Receipt No.: 3370833  
 For BLM Use Only

Bureau of Land Management  
 Arizona State Office  
[www.blm.gov/az](http://www.blm.gov/az)

UNITED STATES  
DEPARTMENT OF THE INTERIOR  
BUREAU OF LAND MANAGEMENT

Label

*[Handwritten signature]*

571 75 1

MAINTENANCE FEE WAIVER CERTIFICATION

FORM APPROVED  
OMB NO. 1004-0114  
Expires: October 31, 2016

SEE INSTRUCTIONS ON PAGE 2

- This small miner waiver is filed for the assessment year beginning on September 1, 2015 and ending on September 1, 2016.
- The undersigned and all related parties owned ten or fewer mining claims, mill, or tunnel sites located and maintained on Federal lands in the United States of America on September 1, 2015.
- The undersigned have performed the assessment work required by law for each mining claim listed prior to filing this waiver and understand that by filing this form, the undersigned must file an affidavit of assessment work with the Bureau of Land Management (BLM) by the December 30th following the filing of this waiver.
- The undersigned understand that if the assessment work obligation has not yet come due under 30 U.S.C. 28 (for those claims in their first assessment year only), a notice of intent to hold reciting this condition must be recorded by the December 30th following the filing of this waiver.
- The undersigned understand that mill and tunnel sites may also be listed on this waiver and be waived from payment of the maintenance fee, and that a notice of intent to hold for these sites is required to be filed with the BLM by the December 30th following the filing of this waiver.
- The undersigned understand and acknowledge that pursuant to 43 U.S.C. 1212 and 18 U.S.C. 1001, the filing or recording of a false, fictitious, or fraudulent document with the BLM may result in a fine of up to \$250,000, a prison term not to exceed five years, or both.
- The mining claims, mill or tunnel sites for which this waiver from payment of the maintenance fees is requested are:

CLAIM OR SITE NAME	BLM RECORDATION SERIAL NUMBER
1. Goldeagle's Deersite No. 1	AMC 341957 <i>AC 913/PA</i> ✓
2. Goldeagle's Deersite No. 2	AMC 341958
3.	
4.	
5.	
6.	
7.	
8.	
9.	
10.	

The owner(s) (claimants) of the above mining claims and sites are:

Harry Weller ✓

(Owner's Name - Please Print)

*Harry Weller*  
(Owner's Signature)

6803 West Wagoner Road

(Owner's Mailing Address)

Glendale

(City)

AZ

(State)

85308

(Zip Code)

(Owner's Name - Please Print)

(Owner's Signature)

(Owner's Mailing Address)

(City)

(State)

(Zip Code)

(Owner's Name - Please Print)

(Owner's Signature)

(Owner's Mailing Address)

(City)

(State)

(Zip Code)

(Owner's Name - Please Print)

(Owner's Signature)

(Owner's Mailing Address)

(City)

(State)

(Zip Code)

*AC 983*  
**ENTERED - SEP 08 2015**

*PA*

*9/9/15 NW CREEK PA*

PHOENIX, ARIZONA  
2015 AUG 19 A 10:55  
RECEIVED  
BLM AZ STATE OFFICE



341957

When Recorded Return Document to:

Harry Weller  
6803 West Wagoner Road  
Glendale, AZ 85308

Check here is this is a change of address.

Telephone: (602) 942-0319

E-mail address: \_\_\_\_\_

**AFFIDAVIT OF PERFORMANCE OF ANNUAL WORK**

1. State of Arizona, County of Maricopa ss:

2. I (Name) Harry Weller

3. Reside at (Address) 6803 West Wagoner Road

City Glendale County Maricopa

State AZ Zip 85308 being duly sworn, depose and say that I am a citizen of the United States, more than eighteen years of age, and that all of the facts set forth in this affidavit, subject to the provisions and penalties of 18 U.S.C. 1001 pertaining to the filing of false, fictitious, or fraudulent statements with the United States, are true and correct according to the best of my knowledge, information and belief.

4. Owner's name and address (If not shown in Items 1-3 above).  
same as above

5. That I am personally acquainted with the mining claim(s). The work and improvements were made by and at the expense of the owner(s) of said claim(s). Said contiguous group of claims, listed on this document, are situated in the

Goldfield (optional) Mining District; Maricopa County, Arizona.

RECEIVED  
BLM AZ STATE OFFICE  
2015 AUG 19 A 10:52  
PHOENIX, ARIZONA  
BLM  
Date  
Stamp

Line No.	AMC NUMBER	CLAIM/SITE NAME	COUNTY RECORDER DATA (If available)	TWP	RNG	SEC
1	341957	Goldeagles Deersite No.1	96-0830620	2N	9E	30
2	341958	Goldeagles Deersite No.2	96-0830621	2N	9E	30
3						
4						
5						
6						

RECORDED  
AUG 21 2015  
BY: *R Am*

RECEIVED  
BLM AZ STATE OFFICE  
2015 AUG 19 A 10 52  
PHOENIX, ARIZONA  
BLM  
Date  
Stamp

7					
8					
9					
10					

6. That between the dates starting at 12 o'clock noon on September 1, 20 14 and ending at 12 o'clock noon on September 1, 20 15 at least \$ 360.00 dollars worth of work and improvements were done and performed upon said claim(s) or upon one or more of a contiguous group of claims for the benefit of all, wholly or partly outside of a contiguous group of claims for the benefit of all, not including the location work.

7. That the following persons were employed to perform the work and improvements described herein: \_\_\_\_\_  
**Ralph Lewis**

8. That the work and improvements performed were: Access road maintenance  
Maintenance & development of claims  
Sampling and prospecting and drilling


9. Dated: 8/19/15 Signature: [Signature]

SUBSCRIBED AND SWORN TO before me, a Notary Public, this 19th day of August 20 15

By: Jessica King

Notary Public [Signature]

My Commission Expires 9-25-2018



Bureau of Land Management  
Arizona State Office  
[www.blm.gov/az](http://www.blm.gov/az)

No. of Claims: 2 x \$10 = 20  
Check No.: 6274 Init. JMK  
Receipt No.: 3370833  
For BLM Use Only

**United States Department of the Interior**  
**Bureau of Land Management**  
 LANDS/RECREATION & PLANNING  
 ONE N CENTRAL AVE  
 PHOENIX, AZ 85004 -2203  
 Phone: 602-417-9200

Receipt

No: 3370833


<b>Transaction #:</b> 3468993		<b>ENTERED INTO COMPUTER</b>
<b>Date of Transaction:</b> 08/19/2015		
<b>CUSTOMER:</b>		
HARRY WELLER 6803 W WAGONER RD GLENDALE, AZ 85308-8098 US		

LINE #	QTY	DESCRIPTION	REMARKS	UNIT PRICE	TOTAL
1	1.00	LOCATABLE MINERALS / MINING CLAIMS- NOT NEW-UNADJUD, ONE AUTH NO. ONLY / MINING CLAIM MONEY RECEIVED <b>CASES: AMC428897/\$60.00</b>	POL 2015/6 WAV	- n/a -	60.00
<b>TOTAL:</b>					<b>\$60.00</b>

PAYMENT INFORMATION						
1	AMOUNT:	60.00	POSTMARKED:	N/A		
	TYPE:	CHECK	RECEIVED:	08/19/2015		
	CHECK NO:	6274				
	NAME:	WELLER, HARRY 6803 W WAGONER RD GLENDALE AZ 85308-8098 US				

<b>REMARKS</b>

This receipt was generated by the automated BLM Collections and Billing System and is a paper representation of a portion of the official electronic record contained therein.


  
 AUG 20 2015  
 BY: RIA

UNITED STATES DEPARTMENT OF THE INTERIOR  
BUREAU OF LAND MANAGEMENT

MC NATIONWIDE CLAIMANT LISTING  
September 09, 2015

Cust	AZ	National
	CLAIMANT	Total
WELLER HARRY 6803 W WAGONER RD GLENDALE, AZ 85308-8098	2	2
WELLER JOSEPH P 601 JIMMY PHILLIPS BLVD ANGLETON, TX 77515-7406	4	4

*NW check*  
**ENTERED SEP 09 2015**  
*Good #*

**NOTICE!!**

**These documents have been scanned!**

**Do not place un-scanned documents beneath this notice!**

**Do not remove this notice from this file!**

GPO Jacket No. 560-102  
Print Order 61540  
Rise Business Services, LLC  
Job=AZ15 5/9/2019



Box Number= AZ15029



Claim Begin-End: AMC430391-AMC430392

5 Miscellaneous



AZ15029-9

AMC430302-AMC430580

**NO  
DOCUMENTS  
FOUND**

NO DOCUMENTS FOUND  
NO DOCUMENTS FOUND

**NOTICE!!**

**These documents have been scanned!**

**Do not place un-scanned documents beneath this notice!**

**Do not remove this notice from this file!**

GPO Jacket No. 560-102  
Print Order 61540  
Rise Business Services, LLC  
Job=AZ15 5/9/2019



Box Number= AZ15029



Claim Begin-End: AMC430391-AMC430392

6 Location Notices-Amendments and Supporting Documents



AZ15029-9 AMC430302-AMC430580

# Mining Claim Status Report

Data Entered: 02/20/15 Rpm

MTP Checked By: Ac  
GEO Checked By: Ac

LEAD SERIAL NUMBER: AMC 430391 thru AMC 430392

**NUMBER OF CLAIMS & TYPE:**

- 2 LODE
- PLACER
- ASSOCIATION PLACER
- MILL SITE
- TUNNEL SITE

**CHARGES:**

Location Fee @ \$37 = \$ 74  
 Processing Fee @ \$20 = \$ 40  
 Maintenance Fee @ \$155 = \$ 310  
 Add'l Maint Fee for Assoc Placer = \$ \_\_\_\_\_  
**SUBTOTAL** \$ \_\_\_\_\_  
 Other Fees \$ \_\_\_\_\_  
 Other Fees \$ \_\_\_\_\_  
**TOTAL** \$ 424<sup>00</sup>

TOTAL ACREAGE: 20 Per Claim  
(Placer Only)

NUMBER OF LOCATORS: 1

DOCUMENTS RECEIVED VIA: Over-the-Counter  Mail  TIMELY FILED: Yes  No

LEGAL DESCRIPTION: T 02N R 09E SEC 030  
 T \_\_\_\_\_ R \_\_\_\_\_ SEC \_\_\_\_\_  
 T \_\_\_\_\_ R \_\_\_\_\_ SEC \_\_\_\_\_  
 T \_\_\_\_\_ R \_\_\_\_\_ SEC \_\_\_\_\_  
 T \_\_\_\_\_ R \_\_\_\_\_ SEC \_\_\_\_\_

BLM  FOREST SERVICE  SUBJ TO PL 359: Yes  No   
WILDERNESS AREA

SPLIT ESTATE: N/A  SX  PX  OTHER   
SRHA  Was proper Notice filed if located on SHRA Land? Yes  No

RECONVEYED MINERALS ON BLM LAND REQUIRE OPENING ORDER FROM 1944 TO 1993:  
Open to Entry On \_\_\_\_\_ N/A

COMMENTS/STATUS: VOID  PARTIALLY VOID  PVT MINERALS  WITHDRAWN LANDS   
OTHER

Claimant acknowledges that portions of the following claim(s) site(s) may be void or voidable.

Printed Name of Claimant \_\_\_\_\_ Signature of Claimant \_\_\_\_\_

\*\*\*\*\*FINAL ADJUDICATION\*\*\*\*\*

DATE 4-10-2015 INITIALS RPM

AMC 430391



LOCATION NOTICE FOR LODE MINING CLAIM

NOTICE IS HEREBY GIVEN that the JPW3

\_\_\_\_\_ lode mining claim has been located

by Joseph P. Weller whose current mailing

address is 601 Jimmy Phillips Blvd.

Angeleton, Texas 77515

RECEIVED  
BLM AZ STATE OFFICE  
2015 FEB - 9 P 2: 15  
PHOENIX, AZ  
BLM  
Date  
Stamp

The general course of this claim is north to south and it is situated in Maricopa

County, Arizona. This claim is 1500 feet in length and 600 feet in width. This claim runs

from the location monument on which this location notice is posted approximately 70 feet in a

northern direction to the north end line and 1430 feet in a southern direction to the

south end line. This claim is marked by six monuments, one at each corner and one at the center of each end line of the claim.

The location monument on which this notice is posted is situated within Section 30, Township 2N

\_\_\_\_\_, Range 9E, Gila Salt River Base and Meridian, Arizona and this claim encompasses portions

of the following quarter section (s), section (s), Township (s) and Range (s) \_\_\_\_\_

northwest quarter section of above

Gila Salt River Base and Meridian, Arizona.

The locality of this claim with reference to some natural object or permanent monument and additional information

(if any) concerning its locality are as follows: in a south southwest direction about 2700 feet from government wells

DATED AND POSTED on the ground this 24<sup>th</sup> day of November, 2014

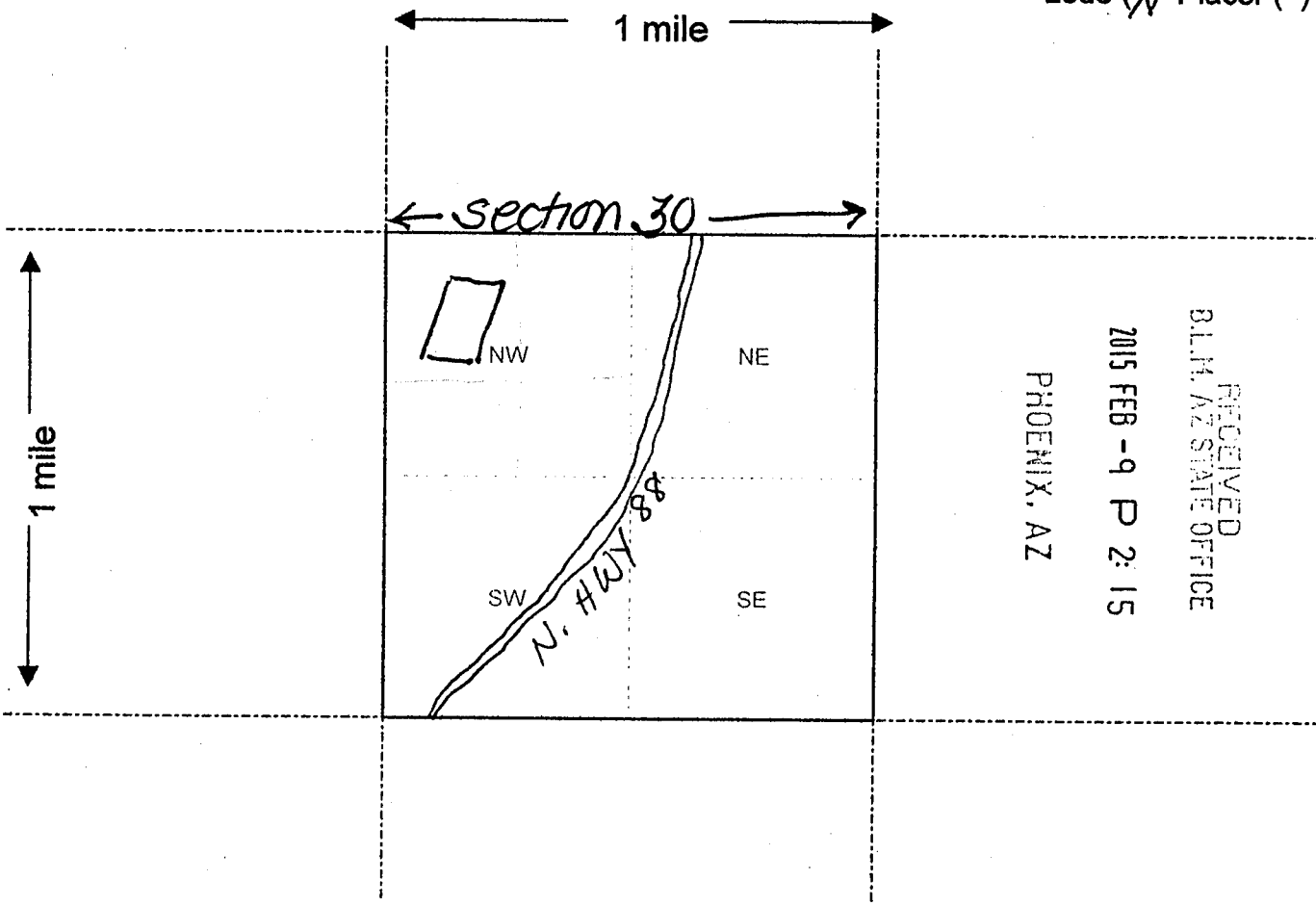
LOCATOR (s) Joseph Paul Weller

AMC430391

Form MCF100  
Revised July 2005

**MINING CLAIM MAP**

Lode () Placer ( )



Scale : 1" = 2000 feet



1. The above map depicts the JPW3 mining claim, which is located in Section (s) 30, Township 2N, Range 9E, Gila and Salt River Base and Meridian, Maricopa County, Arizona.
2. The type of corner and location monuments used are as follows: wooden posts with rock monuments
3. The bearings and distances in degrees and feet between claim corners are as depicted on the map.

Form MCF100a  
Revised July 2005

**LOCATION NOTICE FOR LODE MINING CLAIM**

NOTICE IS HEREBY GIVEN that the JPW4

\_\_\_\_\_ lode mining claim has been located

by Joseph P. Weller whose current mailing address is 601 Jimmy Phillips Blvd Anketon, Texas 77515

RECEIVED  
BLM AZ STATE OFFICE  
2015 FEB -9 P 2:15  
PHOENIX, AZ  
BLM  
Date  
Stamp

The general course of this claim is north to south and it is situated in Maricopa

County, Arizona. This claim is 750 feet in length and 600 feet in width. This claim runs

from the location monument on which this location notice is posted approximately 60 feet in a

southern direction to the south end line and 690 feet in a northern direction to the

north end line. This claim is marked by six monuments, one at each corner and one at the center of each end line of the claim.

The location monument on which this notice is posted is situated within Section 30, Township 2N

\_\_\_\_\_, Range 9E, Gila Salt River Base and Meridian, Arizona and this claim encompasses portions

of the following quarter section (s), section (s), Township (s) and Range (s) \_\_\_\_\_

northwest quarter section of above rising into section 19  
Gila Salt River Base and Meridian, Arizona.

The locality of this claim with reference to some natural object or permanent monument and additional information (if any) concerning its locality are as follows: in a south southwest

direction about 2000 feet from government wells

DATED AND POSTED on the ground this 24<sup>th</sup> day of November, 2014

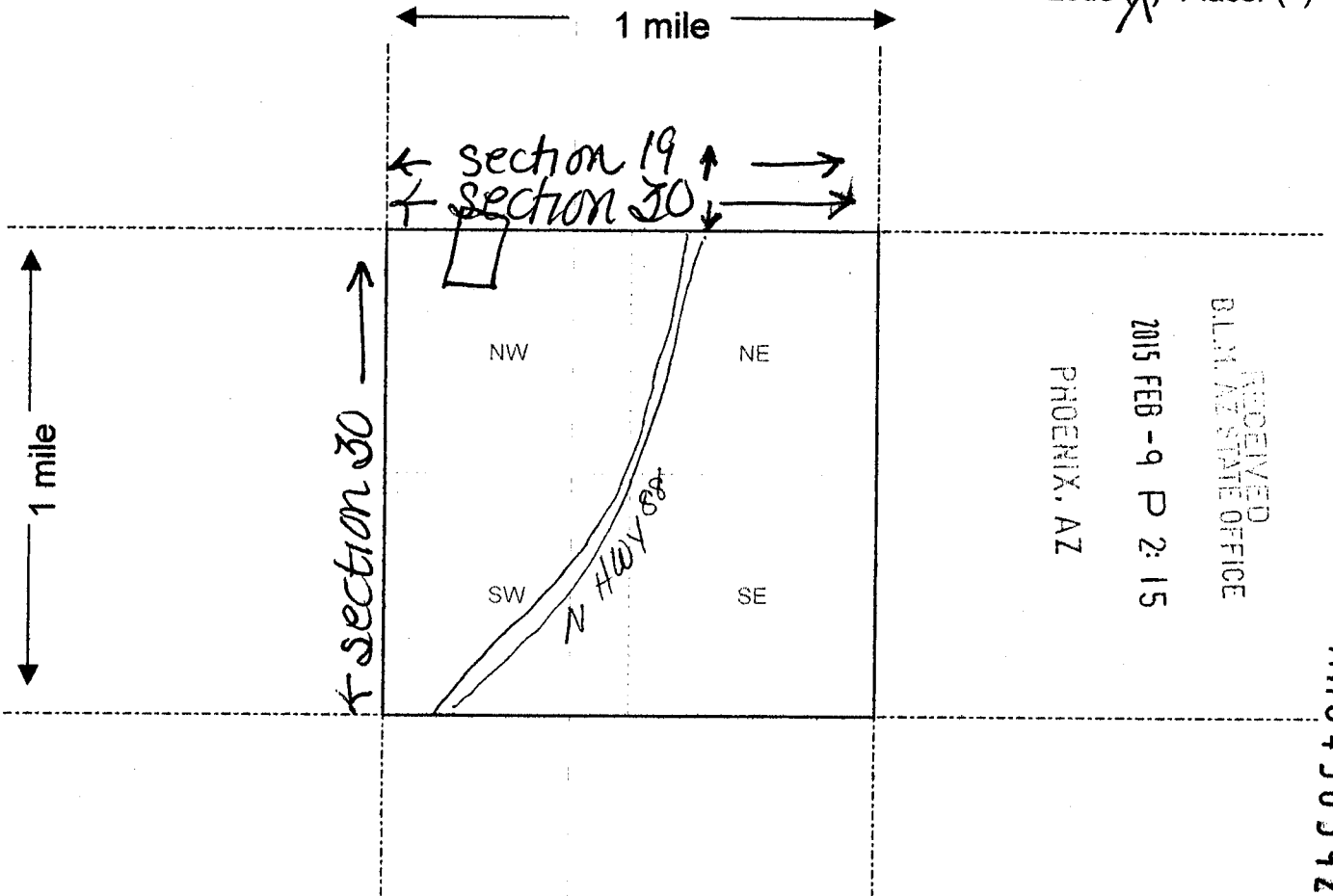
LOCATOR (s) Joseph Paul Weller

AMC430392

Form MCF100  
Revised July 2005

MINING CLAIM MAP

Lode (X) Placer ( )



Scale: 1" = 2000 feet



1. The above map depicts the JPW4 mining claim, which is located in Section (s) 30, Township 2N, Range 9E, Gila and Salt River Base and Meridian, Maricopa County, Arizona.

2. The type of corner and location monuments used are as follows: wooden posts with rock monuments

3. The bearings and distances in degrees and feet between claim corners are as depicted on the map.

Form MCF100a  
Revised July 2005



This receipt was generated by the automated BLM Collections and Billing System and is a paper representation of a portion of the official electronic record contained therein.

RUN TIME: 02:13 PM

DEPARTMENT OF INTERIOR  
BUREAU OF LAND MANAGEMENT

RUN DATE: 02/09/2015

Input Parameters for Geographic Report with Land

System Id = CR

Admin State = AZ

Geo State =

Casetype =

Casetype Txt =

Case Disp Txt = AUTHORIZED, CANCELLED, EXPIRED, PENDING, REJECTED, RELINQUISHED, VOID, WITHDRAWN

Mer Twp Rng =

Mtrs = 14 0020N 0090E 030, 14 0020N 0090E 999

Commodity =

Commodity Txt =

Adm Agency Begins With

Total Rows Returned: 0

NO WARRANTY IS MADE BY BLM FOR USE OF THE DATA  
FOR PURPOSES NOT INTENDED BY BLM

RUN DATE: 02/09/15 02:12 PM  
STATE:

UNITED STATES DEPARTMENT OF THE INTERIOR  
BUREAU OF LAND MANAGEMENT  
GEOGRAPHIC REPORT WITH LAND  
SORTED BY MTR

Page 1 of 1

<u>Casetype</u>	<u>Case Disp</u>	<u>Mer</u> #REF!	<u>Twp</u> #REF!	<u>Rng</u> #REF!	<u>SEC</u>	<u>SUR TYPE</u>	<u>SUR NR</u>	<u>SUF</u>	<u>SUBDIVISION</u>	<u>ACT PEND</u>
-----------------	------------------	---------------------	---------------------	---------------------	------------	-----------------	---------------	------------	--------------------	-----------------

NO WARRANTY IS MADE BY BLM FOR USE OF THE DATA FOR PURPOSES NOT INTENDED BY THE BLM



This receipt was generated by the automated BLM Collections and Billing System and is a paper representation of a portion of the official electronic record contained therein.